Schedule "B" - Land Use Official Plan for the Township of Terrace Bay Rural Area

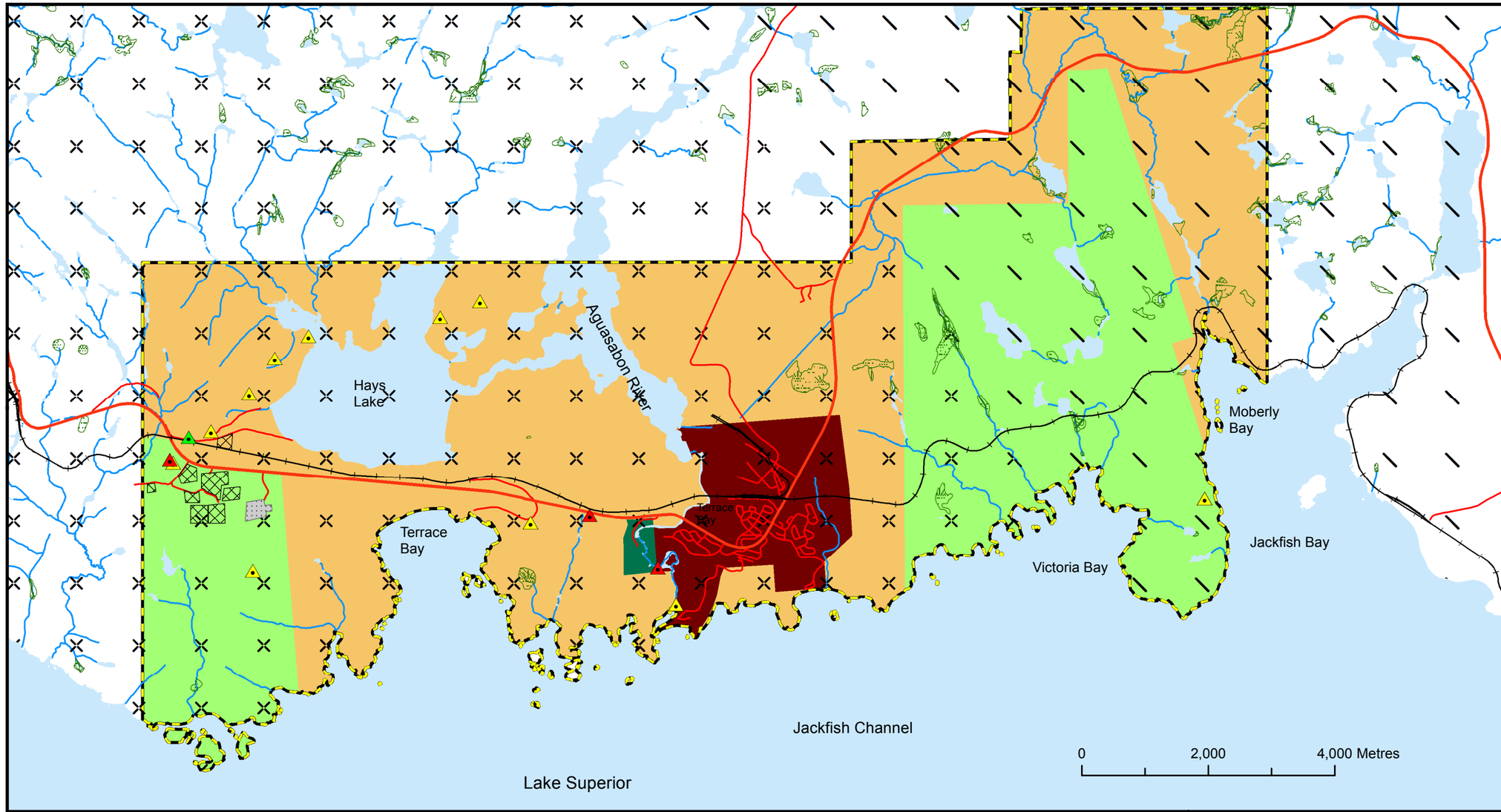

Legend

Land Use Designations

- Rural
- Open Space
- Environmental Protection

Natural Heritage Features

- Wetland
- Watercourse
- Caribou Range - Continuous Coastal
- Caribou Range - Discontinuous

Transportation and Infrastructure

- Roads
- Provincial Highway (Hwy 17)
- Railway (CP)
- Waste Management Facility

Mineral Resources

- Authorized Aggregate Sites

Mineral Deposit Inventory

Deposit Status

- Discretionary Occurrence
- Occurrence
- Past Producing Mine Without Reserves
- Prospect

Other Features

- Township of Terrace Bay Boundary
- Urban Settlement Area

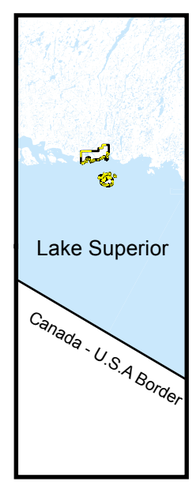

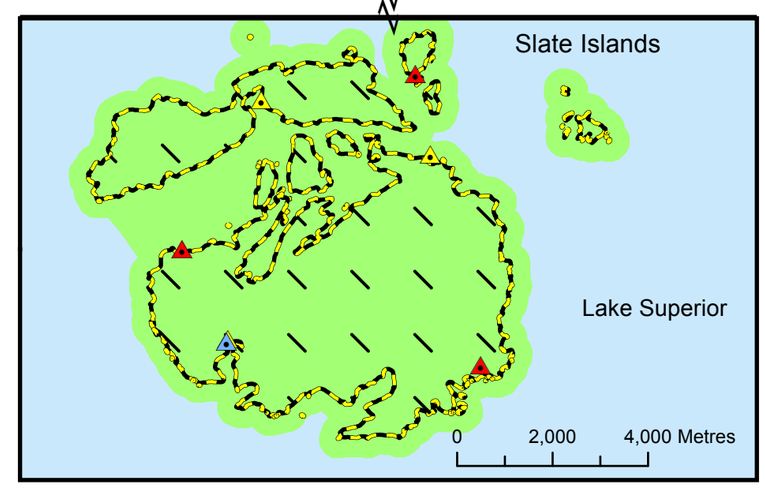

Date of Latest Revision: Jan 7, 2014

Tunnock Consulting Ltd.

RiverStone Environmental Solutions Inc.

Terrace Bay
Ontario, Canada